

The origins of agriculture in Iberia: a computational model

Salvador Pardo Gordó¹, Joan Bernabeu Aubán², Oretó García Puchol³,
C. Michael Barton⁴ and Sean M. Bergin⁵

¹ Departament de Prehistòria i Arqueologia, Universitat de València, ES
salvador.pardo@uv.es

² Departament de Prehistòria i Arqueologia, Universitat de València, ES
jbauban@uv.es

³ Investigadora Ramón y Cajal/Departament de Prehistòria i Arqueologia, Universitat de València, ES
oreto.garcia@uv.es

⁴ Center for Social Dynamics and Complexity, Arizona State University, USA
michael.barton@asu.edu

⁵ School of Human Evolution and Social Change, Arizona State University, USA
sean.bergin@asu.edu

ABSTRACT – *Here we discuss the importance of using the rich and growing database of high-precision, audited radiocarbon dates for high-resolution bottom-up modelling to focus on problems concerning the spread of the Neolithic in the Iberia. We also compare the spread of the Late Mesolithic (so-called Geometric) and the Early Neolithic using our modelling environment. Our results suggest that the source of radiocarbon data used to evaluate alternative hypotheses plays an important role in the results and open up new lines of research for the future.*

IZVLEČEK – *V članku poudarjamo pomen bogate in še vedno rastoče podatkovne zbirke natančnih in revidiranih radioakarbonskih datumov pri pojasnjevanju širjenja neolitika na Iberskem polotoku s pomočjo 'visoko ločljivega modeliranja od spodaj navzgor'. Z njegovo pomočjo primerjamo tudi širitev poznega mezolitika (to je 'geometričnega' mezolitika) in zgodnjega neolitika. Rezultati kažejo, da izvor radioakarbonskih datumov, ki jih uporabljamo pri vrednotenju alternativnih hipotez, vpliva na rezultate in odpira nove možnosti raziskav v prihodnosti.*

KEY WORDS – *simulation; Neolithic; Iberian Peninsula; radiocarbon; agent-based model*

Introduction: the computational approach to testing the spread of the Neolithic

The absence of local wild ancestors for the earliest domestic plants and animals, and recent DNA analyses of domestic animals confirm that they were introduced into Europe from the Near East and Anatolia in the early to mid-Holocene. For Europe, then, the origins of agricultural society involved the geographic and temporal spread of domestic species, technologies, and social practices. Considerable debate continues, however, over the mechanisms by which agriculture spread across Europe. Did this involve the movement of farming peoples who displac-

ed or mixed with indigenous hunter-gathers, or was it the transmission of information and materials and knowledge of their use (*i.e.* the 'Neolithic Package') that brought this new way of life to Europe? The latter is sometimes referred to as cultural, and the former as demic, diffusion.

The mechanisms that drove this process (*e.g.*, demographic pressure or climatic events) are also debated. To respond to these questions, new methods and theoretical approaches have been recently applied

in research on the spread of agriculture. In this context, computer simulation has become one of the techniques most frequently used to explore the space/time of Neolithic dispersal and its subsequent evolution.

The introduction of computer applications in archaeological research can be dated roughly to the 1950s. The first work focusing on simulation *per se* was Doran's short essay on cybernetics and its application as a useful tool for generating explanations of the archaeological record (Doran 1970:296–298). Subsequently, computer simulation applied to the problem of the dispersal of the Neolithic can be found throughout the archaeological literature for over 40 years. The first and most influential work was framed by Albert J. Ammerman and Luigi L. Cavalli-Sforza (1971; 1973; 1979; 1984), which was based on an adaptation of Fisher's reaction-diffusion model applied to the spread of agricultural groups driven by constant population pressure, so-called *logistic growth*. They evaluated this model for the diffusion of agriculture across different areas of western Eurasia (1984:134–135) by comparing the timing of the initial arrival of agriculture predicted by their model with then-available radiocarbon dates from the archaeological record. They concluded that the predictions of their model and the archaeological information strongly correlated ($R=0.8$). They also suggested a southeast-northwest gradient for the spread of agriculture across Europe, validating the theory of a Near Eastern origin for the Neolithic as promulgated by Grahame Clark (1965). Although we are discussing the Neolithic expansion in Europe here, other simulation work has focused on the spread of rice in Asia (Silva et al. 2015), and the expansion of Paleolithic populations (Fort et al. 2004) or languages, such as Bantu (e.g., Grollemund et al. 2015; Russell et al. 2014).

In the past 15 years, the availability of inexpensive, high-speed computer processing and a greatly

expanded radiocarbon database has led to a number of studies revisiting the empirical comparisons and demic diffusion models of Ammerman and Cavalli-Sforza, using different approaches such as time-delay, the role of waterways, effects of boundaries and cultural practices (e.g., Ackland et al. 2007; Davison et al. 2006; Fort et al. 2012; Fort, Méndez 1999). In other research, we conducted a detailed review of some of the most notable such work (e.g., Bocquet-Appel et al. 2009; Davison et al. 2009; Gkiasta et al. 2003; Pinhasi et al. 2005), concluding that new radiometric information from the Iberian peninsula has not yet been fully utilised in computer models for Neolithic dispersal at continental scales (Pardo Gordó et al. *in press*). This large body of new radiocarbon dates only has been used in local spreading models (Bernabeu et al. 2015; Isern et al. 2014).

Since the 2000s we are now in a position to highlight the growing interest in examining different theoretical frameworks by means of archaeological simulation, and the corresponding increase in the number of papers focused on modelling work (Costopoulos 2010; Lake 2014). Computational modelling has become a more common and sophisticated tool in the archaeological analytic toolbox (Barton 2013a; 2013b), although the use of computers to support social theory more generally is hardly actu-

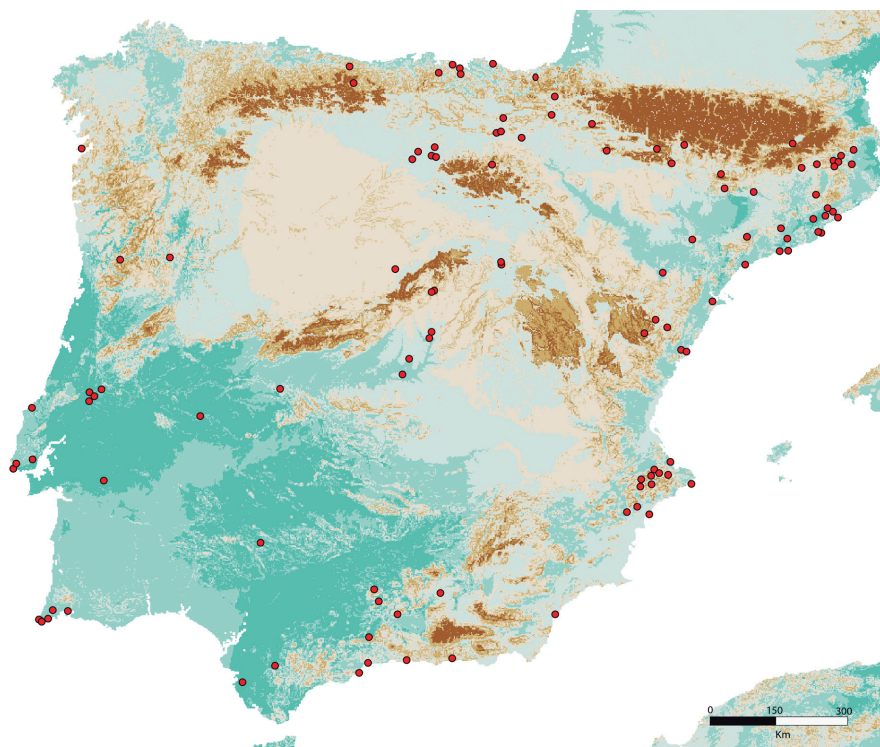


Fig. 1. Map of the Iberian Peninsula with Early Neolithic sites with radiocarbon dates used for the model evaluation.

ally a new concept (Hägerstrand 1965). In this paper, we investigate the spread of agriculture in Iberia using by means of simulation methods, and compare results with the preliminary models for the spread of the Late Mesolithic, the so-called *Geometric Mesolithic*. We focus on the Iberian Peninsula because it is a particularly good region in which to study the process of agricultural dispersal. It has evidence of populations of foragers during the final Mesolithic, *post quem* 6000 BC (Bernabeu et al. 2014). It is situated at the western extreme of the Mediterranean Basin and serves as a bridge between Africa and Europe. For these reasons, Iberia can be considered a sub-continent where it is possible to examine a number of processes related to the Neolithic transition. For example, this area is the best place to evaluate the possibility of dual expansion routes (South-eastern France and Northern Africa) of the first groups of farmers. This has become a topic of interest recently, although there are different views on its impact on the process of Neolithic expansion (see Cortés Sánchez et al. 2012; García Borja et al. 2014; Zilhão 2014 for references).

Computational model

We use computer simulation models, more specifically in Agent-based Model (ABM), to investigate the spread of agriculture in Iberia. This methodological approach is one of the most active applications of simulation in archaeology (Lake 2015) despite its lack of use in studies of the spread of farming (Parrisi et al. 2008). Briefly, ABM is a kind of computational model with agents that are discrete and autonomous entities that differ from others in space and time, and usually interact with others or with their environment locally (Bonabeau 2002; Railsback, Grimm 2012).

Our spread model (Bergin et al. 2015) was implemented the Netlogo modeling platform (Wilensky 1999) because it allows us to import and use geo-referenced datasets within the modelling environment, including radiocarbon dates and other kinds of information (in our case, ecological). For this reason, our model takes the form of a spatially explicit cellular automaton in a gridded landscape in which agriculture can spread on the basis of rules of dispersal. Our approach is based on “modelling as

experiment” (Bankes et al. 2002) as this allows us to use computational model environments to explore the effects of different variables and compare hypotheses to existing datasets (Grimm et al. 2005).

Virtual world

Currently, the emphasis on the importance of environmental conditions is a triggering factor for the dispersal of Neolithic groups (Gronenborn 2009; 2010). Although it is widely recognised that ecological contexts are more or less suitable for early Neolithic agriculture, this has not been considered explicitly – with a few exceptions – in the modeling work (e.g., Ackland et al. 2007; Banks et al. 2013).

We classified landscape cells based on their suitability for cereal agriculture, using a combination of terrain and climate parameters¹ (Bevan, Conolly 2004; López Bellido 1991). We focused on wheat, because it has the most stringent climatic requirements of the different species of early Eurasian cereals. Maps for minimum temperatures for March, maximum temperatures for the spring months of March through May, and total precipitation for spring months were combined to create an index map of suitability for cereal agriculture; these are summarised in Table 1. A combined ecological suitability index was created by summing the three climate index maps and slope index map. The resulting map was scaled to a 5 x 5km resolution and uploaded to NetLogo. Each patch in the models then has a suitability index value based on a combination of the variables described above.

| Parameter | Values | Index Value |
|---|--------------------|-------------|
| Slope | 16°–100° | 1 |
| | 11°–15° | 2 |
| | 6°–10° | 3 |
| | 0°–5° | 4 |
| | cell is ocean | NULL |
| Mean Maximum Spring Temperature (degrees C for March, April, and May) | < 18° or > 30° | 0 |
| | 25°–30° | 1 |
| | 18°–24° | 2 |
| Minimum March Temperature | < 0° | NULL |
| | 0°–4° | 1 |
| | ≥ 5° | 2 |
| Total Spring Precipitation (mm for March, April, and May) | < 100mm or > 600mm | 0 |
| | 100mm–149mm | 1 |
| | 301mm–600mm | 1 |
| | 150mm–300mm | 2 |

Tab. 1. Environmental parameters used to calculate Ecological Suitability Index.

¹ Climate parameters were derived from the WorldClim database (<http://www.worldclim.org>) (Hijmans et al. 2005).

Spread movement, demographic effects and starting points for agriculture dispersal

The three modes of Neolithic dispersal tested in our model are neighbourhood, leapfrog and the Ideal Despotism Distribution (IDD) model (Fig. 2). The first corresponds to the classical wave-of-advance movement promulgated by Fischer (1937) and applied to population expansion by many researchers (see *Steele 2009* for references). The model is straightforward: agriculture spreads from one cell to neighbouring cells that lack agriculture as long as they are suitable for it (*i.e.* have a sufficiently high ecological suitability index value).

The second corresponds to the leapfrog model described by Tjeerd Van Andel and Curtis Runnels (1995). This algorithm simulates the dispersal of agriculture from any cell that has agriculture to another randomly selected cell within a given distance (specified by the user) which does not yet have agriculture and that is suitable. This punctuated spread is also the kind of movement proposed in the *maritime pioneers* models (*e.g.*, Dawson 2011; Zilhão 2001). Two related types are “neighbourhood with no ecological constraints” and “leapfrog with no ecological constraints”. These work like the constrained versions already described, but without taking into account the suitability of cells for agriculture.

The third process is the IDD model from Human Behavior Ecology (Kennett, Winterhalder 2006; Smith 1992; Smith, Winterhalder 2003), it was implemented as a follow-up on suggestions by Stephen Shennan (2008) and Sarah B. McClure *et al.* (2006) about the potential impacts of socially mediated access to re-

sources during the Neolithic. In this case, agriculture spreads to the neighbouring cells with the highest suitability values, but this suitability is affected by the number of farmers already occupying the cell. That is, values decline whenever agriculture ‘spreads’ to a cell in which it is already present, and agriculture will spread only to neighbouring cells with the highest suitability values.

Finally, in this model, we explored 17 different potential starting points for the spread of the Neolithic

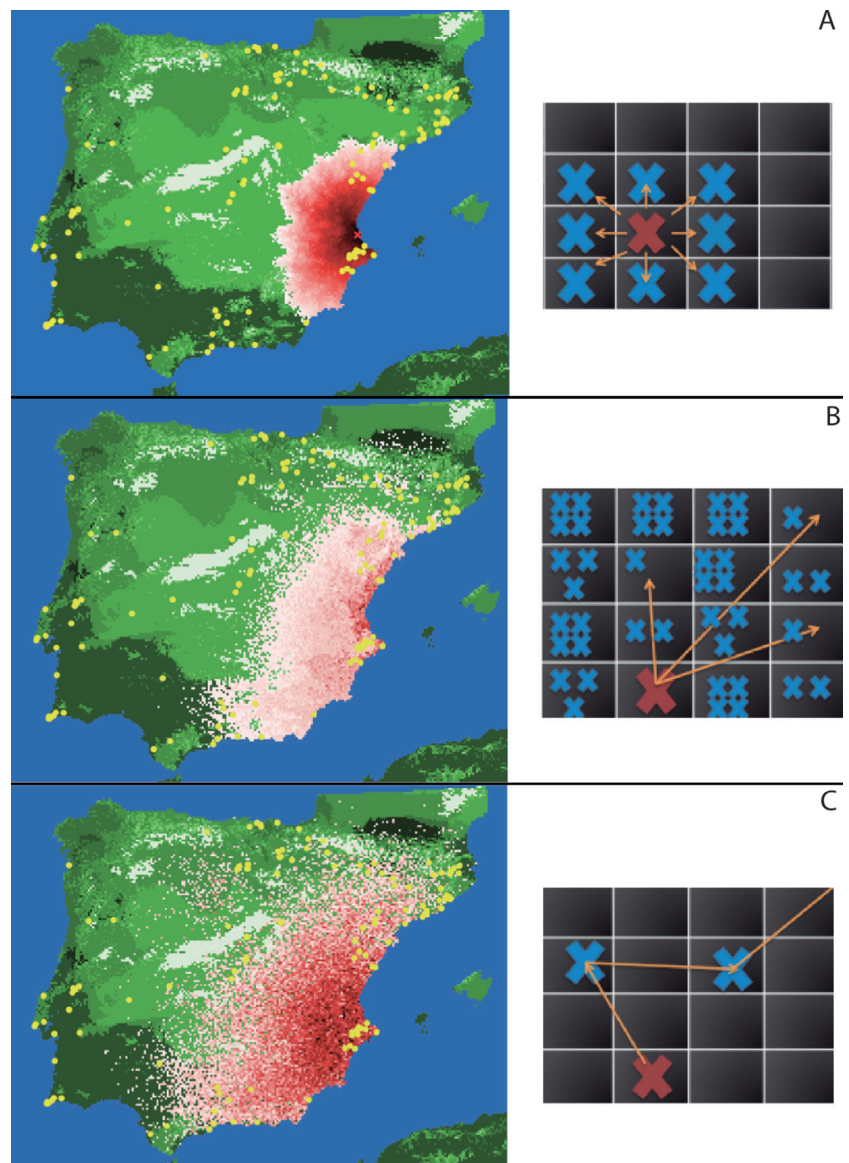


Fig. 2. Examples of spread models in action. A: shows wave-of-advance dispersal; B: shows the IDD spread algorithm; C: shows leapfrog dispersal with the maximum leap distance set to 5 cells. On the maps, an ‘X’ marks the starting point for the spread; yellow dots show the locations of Neolithic sites. The colours indicate the relative time of arrival of agriculture: the darkest red is the oldest arrival time, and lightest pink the most recent arrival time. Underlying green shades show the ecological suitability of cereal farming.

across Iberia. We chose the mouths of various rivers or areas near of them (*e.g.*, Málaga and Gibraltar) around the perimeter of the Iberian Peninsula, with one of them in the centre as a null case (Madrid).

Previous results

To estimate a chronological range sufficient to encompass the spread of agriculture over much of the Peninsula, we first identified the oldest acceptable unquestionable date for the use of domesticates: a date of 7569 ± 48 calBP (all dates used here are expressed as calibrated years BP.) We then extended this range up to 6000 calBP to encompass the earliest evidence for agro-pastoral systems across the Peninsula. This range permits us to cover a total time span of between 7800–6000 calBP, with the last 500 years for sites located only in northern Spain. For any region in the Iberian Peninsula, we selected sites representing the earliest dated evidence for domestic plants and/or animals. The radiocarbon dataset (*Bernabeu et al. 2015.Tab. 2 SI*) includes only dates clearly associated with archaeological remains of domestic taxa (plants or animals). In total, we have 134 radiocarbon dates associated with 115 archaeological sites. Their distribution can be seen in Figure 1. In total, 53 refer to long-lived taxa, 39 to short-lived taxa and 42 to domestic taxa (Fig. 3). We grouped this radiocarbon information into four subsets (the mean radiocarbon age is used in all groups):

- ① Best: includes a mix of dates made on domestic taxa where available, non-domestic short-lived taxa when directly dated domestic taxa are not available, and non-domestic long-lived taxa when this is the only kind of radiocarbon sample available. In other words, this is the best radiocarbon date for each site.
- ② Oldest: the oldest date for each site regardless of the kind of sample.
- ③ Short-lived: dates are limited to those from animals (domestic and non-domestic) and human bones, shrubs (like rosemary), grasses and herbs, and domestic and non-domestic fruits
- ④ Domestic: dates are limited to radiocarbon dates of domestic plant and animal remains.

Before reviewing previous results (*Bernabeu et al. 2015; Pardo Gordó et al. in press*), we first describe how we compare the model results with the archaeological information. This involves establishing a tem-

porary equivalence between the model and the empirical record. In our case, this was not problematic because calculating the Pearson correlation coefficient between model time arrival (ticks) and the average of the calibrated radiocarbon dates (agents) is sufficient to evaluate different modelled scenarios. Since we are comparing simulation time-steps, which increase through time, and radiocarbon dates, which decrease in value from oldest to youngest, negative correlations indicate good results.

Our first work (*Bernabeu et al. 2015*) focused on exploring the radiometric dating sample, points of origin for the Iberian Neolithic and exploration of parameters such as movement, distance, ecology and occupation costs. In the first experiment, we evaluated archaeological samples and initial expansion points, keeping the values of movement, distance and cost of occupation fixed (*Bernabeu et al. 2015.Tab. 1*). The results show that the samples used influence the results, and the best starting points are systematically located in eastern Spain, confirming the Mediterranean origin of the Neolithic. In the second experiment, we evaluated whether the fit between the model and the empirical data improves with multiple origin points instead of a single origin point. This experiment allowed us to test a possible double entry route for the Iberian Neolithic. The results of this experiment allowed us to discard the idea that simply increasing the number of origin points increases the correlation results.

We concluded that 9 of the 10 strongest correlations are associated with a dual entry route of the Neolithic into Iberia (one of them located in the northeast

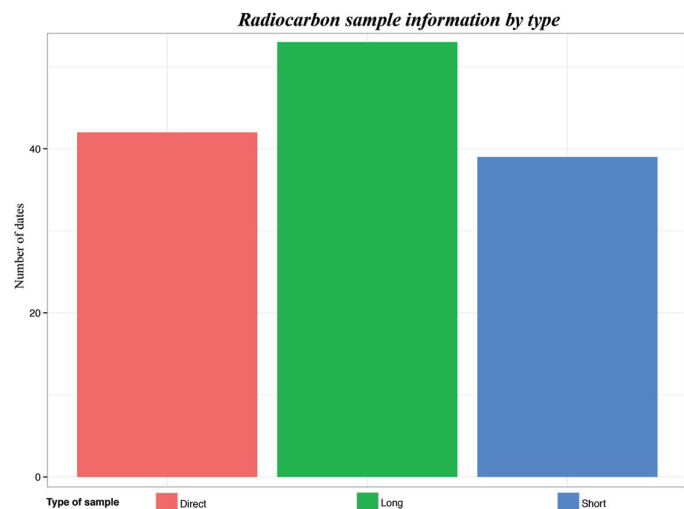


Fig. 3. Bar chart with the number of radiocarbon dates made on long-lived taxa, short-lived taxa and direct taxa. See the online version to identify the colours of each category.

and the other in the southeast) and a complex, multi-spreading process.

Finally, using the best correlations of the previous experiments, we explore movement, distance, ecology threshold and the costs of existing occupation by farming groups. We observed the best correlations are associated with leapfrog dispersal, with a distance between 25–50km, medium-high impacts of prior agricultural occupation (demographic aspects) and a preference for places with high potential cereal productivity (ecological threshold between 5 and 6). This allowed us to conclude that the expansion of Neolithic into Iberia can be characterised by pioneer colonisation, whereby farmers travelled relatively long distances looking for places with no or few people already farming, and an attractive environment for wheat.

Finally, in other work (Pardo Gordó et al. *in press*), we explored in more detail the radiocarbon data and its influence on our model results with several experiments. The first compared different groups (above) from the radiocarbon dataset, with a single origin point, and more specifically the best and oldest sub-sets. We observed that that 15 of the 20 strongest correlations are associated with the best sub-set, suggesting that different selections of the radiocarbon information can produce quite different results. Next, we compared the best sub-set with short-lived dates. Again, we looked at the 20 strongest correlations, with unexpected results. The more ‘reliable’ short-lived radiocarbon dataset generated correlation coefficients considerably worse than the larger, mixed best dates set. Why? We conducted a sub-experiment to test whether dated shell that had potentially been affected by the reservoir effect (Ascough et al. 2005; Soares, Dias 2006) could have had an impact on the results. We again selected one starting point (the Segura River, eastern Iberia) for each of the 5 configurations and removed those dates for shells in the short-lived data set. Removing shell dates from this sub-set significantly improved its match with model results. It is worth remembering that the use of samples made on shells can be problematic when used to evaluate model results if the reservoir effect is not taken into consideration. In the last experiment, we compared the short-lived dates with the smaller group of dates from domestic taxa. Of the 25 best correlations, better Pearson correlations coefficient were produced from the more reliable dates of domestic taxa only dates than the larger short-lived dataset, even without dates for shell.

In short, our previous work suggests that the quality of the radiocarbon information used needs to be considered carefully when using a body of dates to evaluate the results of computational modelling of the spread of farming (empirical evidence for this new economy). The importance of using careful and rigorous criteria for the selection of radiocarbon dates noted by other archaeologists (*e.g.*, Bernabeu 2006; Zilhão 2001; 1993; 2011; Bernabeu et al. 2001; Bernabeu, Martí 2014; Rojo et al. 2008) is firmly reflected in the results of our modelling experiments. Nevertheless, the poor results obtained from samples made on short-lived taxa associated with domestication economies were surprising.

New experiments

Auditing radiocarbon problems, new modeling results

As we observed in the section above, the best correlations obtained from previous experiments made on remains of domestic and dates on short taxa (including domestic and non-domestic plants and animals), generated Pearson correlation coefficients considerably worse than other subsets including the oldest and the best. We suggested that these poor correlations could relate to the reservoir effect (on shells and bones). Consequently, we need to calculate the reservoir effect and its impact on spatio-temporal variations (for details see Ascough et al. 2005). As we pointed out (Bernabeu et al. 2014), these problems are especially visible in Portugal, where a significant number of dates derive from shells and human bones.

Also, as recently pointed out by Rachel Wood (2015) and Karl-Göran Sjögren (2011), problems linked with the sampling criteria can also affect different treatment procedures in the laboratory. At the same time, the ratio of nitrogen to carbon in bone collagen has been proposed as a good indicator for testing the quality of radiocarbon results (Van Klinken 1999). Unfortunately, the details of the N/C ratio are not usually available for the published radiocarbon dates, adding uncertainty about the possible importance that this kind of problem in radiocarbon assays of bones. Finally, Haidé Martins and colleagues (2015) demonstrated that distinguishing some domestic taxa in animal bones (especially *Ovis* sp. in the Iberian Peninsula) can be difficult, with consequences for dating the beginning of farming. Bearing in mind the potential effect in the radiocarbon outputs, we designed a new experiment that considers only charred samples such as seeds, fruits and char-

coals identified as short taxa (shrubs) and we add domestic bones only when the N/C ratio is known and adequate for dating. A total of 34 radiocarbon dates meet these criteria and were used for the experiments reported here (Tab. 2). Figure 4 shows a comparison of our previous results obtained with domestic taxa (for details see *Bernabeu et al. 2015. Tab. 1*) and the results using the same model parameters obtained using the new audited radiocarbon data set. As shown in the graph, the correlation obtained increases significantly.

To further illustrate this point, if we look at the results associated with the point of origin set to the *Rio Segura* and using the wave-of-advance spread algorithm with ecology considered, the use of domestic taxa shows only a value of $R = -0.39$, while the use of a database with the filtered information increases its correlation to $R = -0.50$.

In sum, these results suggest again that the radiocarbon samples used have significant effects on the correlations obtained, and consequently on the evaluation of different model scenarios. If we want to be sure about the evaluation of our models (including mathematical, agent-based or cellular automata) to analyse Neolithic dispersals (and, of course, other similar phenomena) using radiocarbon dates, then we need to carefully audit the samples, a task on which we are working now in order to reexamine our previous conclusions (*Bernabeu et al. 2015; Pardo Gordó et al. in press*).

Geometric spread as a null hypothesis

Mesolithic bladelet technology, including trapezoidal forms appeared in the 9th millennium calBP as a European phenomenon which included the appearance of new techniques and tools in lithic industries. A millennium later, agriculture expanded around Western Europe. The Mesolithic dispersal has been considered by several authors, such as Clark (1958), who compares this expansion with the posterior Neolithic advance. Despite an interest in exploring the mechanisms behind this dispersal (demic *versus* cultural), only a few works have highlighted this potential line of research, without developing it further (*Binder et al. 2012*). Instead, most authors focus on the geographical origin of the Mesolithic, arguing over the different potential starting points (*Biagi, Kiosak 2010; Binder et al. 2012; Marchand, Perrin 2015*). Although there is broad spatial variability in Mesolithic technology across Europe, it is generally thought to indicate a major shift in blade technology and the production of compound arrowheads (geometric tools). This involves knapping techniques to obtain regular blades and bladelets using indirect percussion or pressure as a distinctive characteristic in order to make regular blades for geometric forms (trapezes) with symmetric or asymmetric shapes (*Binder et al. 2012*). Other tools, such as notched blades, are also common, and were probably used for processing plant materials (*Gassin et al. 2013*). In the Western Mediterranean, this cultural complex is known as the *Tardenosien* tradition, or referred to as the Late Mesolithic. This encompasses the re-

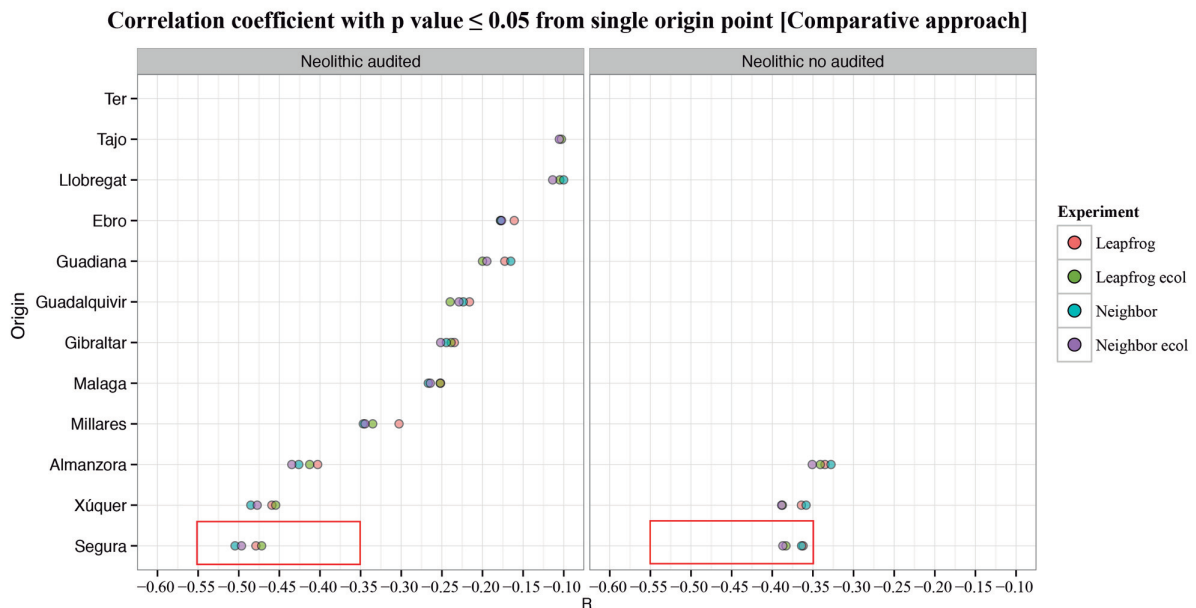


Fig. 4. Correlation coefficients for the results of the Neolithic audited and not audited for individual starting points for agricultural dispersals. The colours indicate the different strategies employed by agents. Positive correlations and models are excluded.

gionally named industries of the Castelnovien Complex (or Second Mesolithic in France and Italy), the Upper Capsian in North Africa (*Rahmani 2003*) and Geometric Mesolithic in Mediterranean Iberia and Portugal (*Fortea 1973; Utrilla, Montes 2009*). With some regional particularities, this Mesolithic phenomenon has been considered to have across spread Europe in some kind of diffusion process (*Kozłowski 2009*).

Building on our prior work, we selected radiocarbon dates corresponding to the first Geometric Mesolithic in order to compare some parameters related to Mesolithic and Neolithic dispersals. Current information shows that the Late Mesolithic is well documented in eastern Iberia and the Ebro valley (Mediterranean region), and central and southern Portugal (Atlantic coast). While several authors consider some settlements in the Cantabrian region as Mesolithic with geometrics (*Arias, Fano 2009*), these settlements did not include all of the technological elements of the well-defined Late Mesolithic of the Castelnovien tradition, so they were eliminated from our database for this preliminary assessment. Other areas (northeastern Iberia in Catalonia and the inner territories of the Meseta) lack archaeological data on this period.

We compiled a total of 21 dates associated with Mesolithic contexts, considering only audited short-lived samples as described above (Tab. 2). The criteria followed the protocols used in our previous work (*Bernabeu et al. 2015*), considering the most ancient date for each site provided by short-lived samples and comparing them with the modeling results. A particularity in relation to the nature of the samples affects Portuguese Mesolithic contexts, where human skeletons constitute the main material dated. For this, we used the radiocarbon dates compiled by António Faustino Carvalho (*2010*).

In this experiment, we compare different starting points for the spread of the geometric tools around the perimeter of Iberia and evaluate the modelling results against radiocarbon dates made on short-lived taxa. The parameters for this experiment were set as follows: threshold for ecological suitability (*i.e.* for wheat cultivation) 0 and 3, costs of prior occupation 5% and leapfrog radius distance of 5 cells

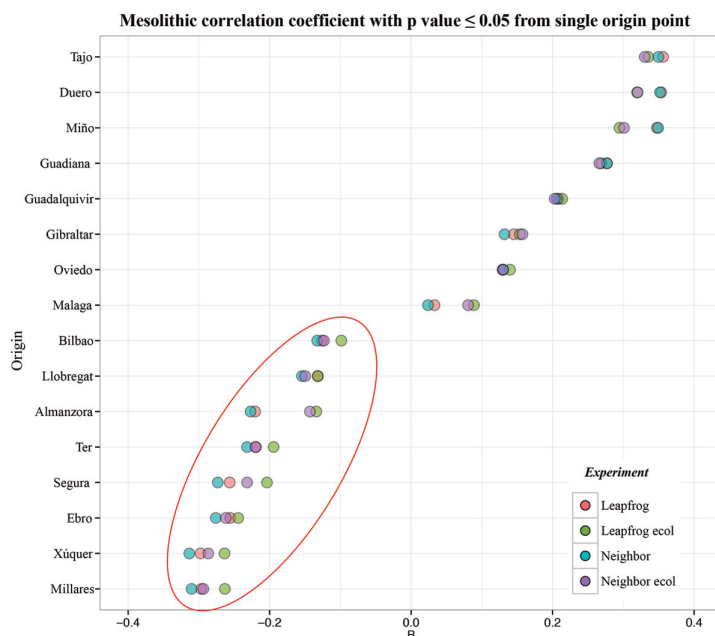


Fig. 5. Correlation coefficients for the results of the Late Mesolithic for individual starting points for agricultural dispersals. The colours indicate the different strategies employed by agents. A red circle indicates negative correlations.

(25km). As we can see in Figure 5 that the best correlation between the model result and dated Late Mesolithic sites occurs when the ecological threshold is limited to 0 with $R = -0.32$ in the best case.

Regarding the best correlations (those that have negative values), we note several results. First, most of the points of origin with negative correlations (except Bilbao) are located on the Mediterranean coast of the Iberian Peninsula. These results parallel the proposed expansion of the Mesolithic complex throughout Europe (*e.g., Clark 1958*). The best fitting spread algorithm in all cases is the wave-of-advance (spreading to neighbouring cells only), and when ecological suitability is not considered.

However, are there any similarities between these results and those related to the first groups of farmers? Figure 6 shows the comparison between the Mesolithic and Neolithic (using only dates from domestic taxa). The graph shows that the correlations associated with the Neolithic are higher than those for the Mesolithic, and that the best Neolithic correlations ($R \geq -0.3$) are associated with scenarios where ecological suitability is taken into consideration. These results do not seem unreasonable, because the base map used was drafted following ecological parameters for cultivating wheat (see section 2.1), which should not be relevant to Mesolithic foragers. Nevertheless, this first attempt to model the

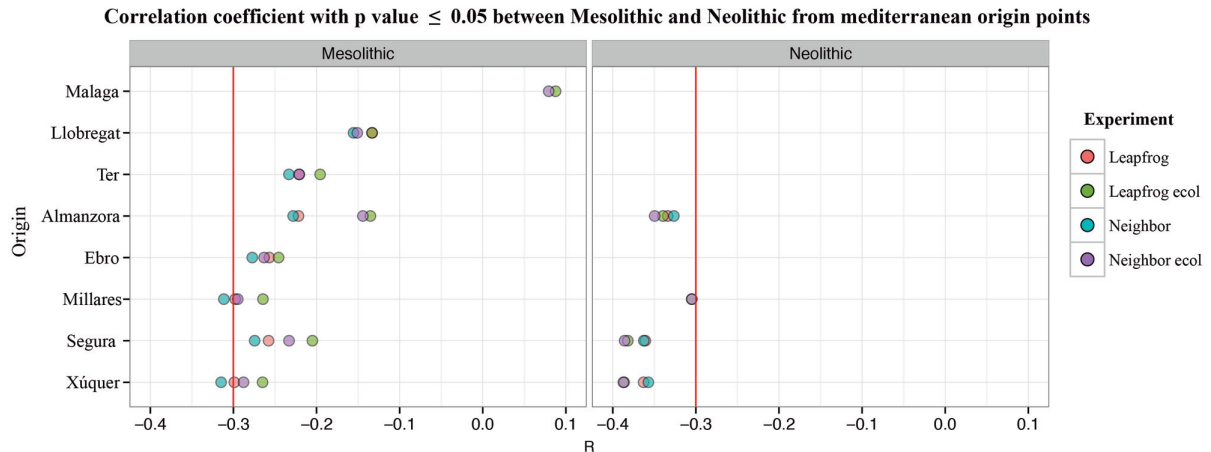


Fig. 6. Correlation coefficients for the results of Late Mesolithic and Neolithic results (only dates on domestic taxa used for comparison) for individual starting points for agricultural dispersals. The colours indicate the different strategies employed by agents. A red line indicates negative correlations > -0.3 .

spread of the Mesolithic in the Iberian Peninsula is interesting, as we can detect the Mediterranean character of this expansion. It demonstrates the potential for a new direction of research in which modelling can be a useful tool for understanding the emergence and expansion of pan-European phenomena in general.

Concluding remarks

In this paper, we illustrate the potential of bottom-up modelling for investigating the dispersal of agropastoral economies and life ways in Europe, focusing on the Iberian Peninsula as a case study. Additionally, we use computational modelling approach as a method of formalising and testing multiple (and complex) hypotheses about local-scale decision rules, rather than as a means of quantitatively characterising agricultural dispersals at the continental scale (so-called top-down models). Agent-based models and mathematical models are complementary approaches to formalising hypotheses about the dynamics of human societies. Top-down modelling allows

us to describe general trends and to aggregate behaviour(s) in societies at large scales and over extended periods. On the other hand, bottom-up modelling is particularly well suited to understanding individual behaviour and its interactions with others and its environment, which generated the general trends observed. We believe that the formalisation in both kinds of modelling approaches is an essential step for the ability to systematically compare and test hypotheses about spatiotemporal dynamics of past human societies against a poor, fragmentary and incomplete archaeological record. In short, this paper is a good example of methods useful for understanding a complex problem (the Neolithic spread) with a promising new approach (agent-based models).

Finally, this work demonstrates the importance of carefully auditing the radiocarbon information used to evaluate quantitative models of Neolithic (and others) dispersals. This is essential if we aim to test the reliability of models of human dynamics against the empirical record.

References

- Ackland G. J., Signitzer M., Stratford K. and Cohen M. H. 2007. Cultural hitchhiking on the wave of advance of beneficial technologies. *Proceedings of the National Academy of Sciences of the United States of America* 104 (21): 8714–8719.
- Ammerman A. J., Cavalli-Sforza L. L. 1971. Measuring the Rate of Spread of Early Farming in Europe. *Man* 6(4): 674–688.
1973. A population model for the Diffusion of Early Farming in Europe. In C. Renfrew (ed.), *The explanation of Culture change: Models in Prehistory*. Duckworth. London: 343–358.
1979. The wave of Advance Model for the Spread of Agriculture in Europe. In K. L. Cooke, C. Renfrew (eds.), *Transformations: Mathematical Approaches to Culture Change*. Academic Press. New York: 275–294.
1984. *The Neolithic Transition and the Genetics of population in Europe*. Princeton University Press. Princeton-New Jersey.
- Arias Cabal P., Fano M. A. 2009. “Mesolítico geométrico o Mesolítico con geométricos” el caso de la región cantábrica. In P. Utrilla, L. Montes (eds.), *El mesolítico geométrico en la Península Ibérica*. Universidad de Zaragoza. Zaragoza: 69–92.
- Ascough P., Cook, G. and Dugmore A. 2005. Methodological approaches to determining the marine radiocarbon reservoir effect. *Progress in Physical Geography* 29(4): 532–547.
- Banks S., Lempert R. and Popper S. 2002. Making Computational Social Science Effective: Epistemology, Methodology, and Technology. *Social Science Computer Review* 20(4): 377–388. doi:10.1177/089443902237317
- Banks W. E., Antunes N., Rigaud, S. and d’Errico, F. 2013. Ecological constraints on the first prehistoric farmers in Europe. *Journal of Archaeological Science* 40(6): 2746–2753.
- Barton C. M. 2013a. Complexity, Social Complexity, and Modeling. *Journal of Archaeological Method and Theory* 21(2): 306–324. <http://doi.org/10.1007/s10816-013-9187-2>
- 2013b. Stories of the past or science of the future? Archaeology and computational social science. In A. Bevan, M. W. Lake (eds.), *Computational approaches to archaeological spaces*. Left Coast Press. Walnut Creek: 151–178.
- Bergin S. M., Barton C. M., Pardo Gordó S. and Bernabeu Auban J. 2015. Neolithic Spread Model Version 1.0” (Version 4). CoMSES Computational Model Library. Retrieved from: <https://www.openabm.org/model/4447/version/4>
- Bernabeu J. 2006. Una visión actual sobre el origen y difusión del Neolítico en la Península Ibérica. In O. García Puchol, J. E. Aura Tortosa (eds.), *8.000 años de ocupación humana en la cabecera del río de Alcoi*. Museu d’Alcoi. Alcoi: 189–211.
- Bernabeu J., Barton C. M., Pardo Gordó S. and Bergin S. M. 2015. Modeling initial Neolithic Dispersal. The first agricultural groups on West Mediterranean. *Ecological Modelling* 307: 22–31.
- Bernabeu J., Barton M. and Perez Ripoll M. 2001. A Taphonomic Perspective on Neolithic Beginnings: Theory, Interpretation, and Empirical Data in the Western Mediterranean. *Journal of Archaeological Science* 28(6): 597–612. doi:10.1006/jasc.2000.0591
- Bernabeu J., García Puchol O., Pardo Gordó S., Barton C. M. and McClure S. B. 2014. Socioecological dynamics at the time of Neolithic transition in Iberia. *Environmental Archaeology: the Journal of Human Palaeoecology* 19 (3): 214–225.
- Bernabeu J., Martí Oliver B. 2014. The first agricultural groups in the Iberian peninsula. In J. Guilaine, C. Manen and T. Perrin (eds.), *La transition néolithique en Méditerranée*. Diffusion Erran. Errance. Toulouse: 419–438.
- Bevan A., Conolly J. 2004. GIS and Archaeological Survey Data: Four Case Studies in Landscape Archaeology from the Island of Kythera (Greece). *Journal of Field Archaeology* 29(1–2): 123–128.
- Biagi P., Kiosak D. 2010. The Mesolithic of the northwestern Pontic region New AMS dates for the origin and spread of the blade and trapeze industries in southeast Europe. *Eurasia Antiqua* 16: 21–41.
- Binder D., Collina C., Guilbert R., Perrin T. and García Puchol O. 2012. Pressure knapping blade production in the North-Western Mediterranean Region during the 7th millennium cal B.C. In P. Desrosiers (ed.), *The Emergence of Pressure Blade Making: from Origin to Modern Experimentation*. Springer Verlag. Heidelberg: 199–218.
- Bocquet-Appel J.-P., Naji S., Vander Linden M. and Kozłowski J. K. 2009. Detection of diffusion and contact zones of early farming in Europe from the space-time distribution of ¹⁴C dates. *Journal of Archaeological Science* 36 (3): 807–820. doi:10.1016/j.jas.2008.11.004

- Bonabeau E. 2002. Agent-based modeling: Methods and techniques for simulating human systems. *Proceedings of the National Academy of Sciences* 99(suppl. 3): 7280–7287. doi:10.1073/pnas.082080899
- Carvalho A. F. 2010. Chronology and geography of the Mesolithic-Neolithic transition in Portugal. In T. Armbruster, M. Hegewisch (eds.), *Beiträge zur Vor- und Frühgeschichte der Iberischen Halbinsel und Mitteleuropas: Studien in honorem Philine Kalb*. Studien zur Archäologie Europas 11. Habelt. Bonn: 23–61.
- Clark G. 1958. Blade and Trapeze Industries of the European Stone Age. *Proceedings of the Prehistoric Society* 24: 24–42.
1965. Radiocarbon dating and the expansion of farming cultural from the Near East over Europe. *Proceedings of the Prehistoric Society* 31: 58–73.
- Cortés Sánchez M. and 22 coauthors. 2012. The Mesolithic-Neolithic Transition in Southern Iberia. *Quaternary Research* 77(2): 221–34. doi:10.1016/j.yqres.2011.12.003
- Costopoulos A. 2010. For a Theory of Archaeological Simulation. In A. Costopoulos, M. Lake (eds.), *Simulating Change: Archaeology into the Twenty-First Century*. University of Utah Press. Salt Lake City: 21–27.
- Davison K., Dolukhanov P., Sarson G. R. and Shukurov A. 2006. The role of waterways in the spread of the Neolithic. *Journal of Archaeological Science* 33: 641–652.
- Davison K., Dolukhanov P., Sarson G. R., Shukurov A. and Zaitseva G. I. 2009. Multiple sources of the European Neolithic: Mathematical modelling constrained by radiocarbon dates. *Quaternary International* 203: 10–18.
- Dawson H. 2011. Island colonization: settling the Neolithic question. In N. Phoca-Cosmetatou (ed.), *The first Mediterranean islanders: initial occupation and survival strategies*. Oxford University School of Archaeology. Oxford: 31–53.
- Doran J. E. 1970. Systems theory, computer simulations, and archaeology. *World Archaeology* 1: 289–298.
- Fischer R. A. 1937. The wave of advance of advantageous genes. *Annals of Eugenics* 7(4): 355–369. doi:10.1111/j.1469-1809.1937.tb02153.x
- Fortea Pérez J. 1973. *Los complejos microlaminares y geométricos del Epipaleolítico mediterráneo español*. Universidad de Salamanca. Salamanca.
- Fort J., Méndez V. 1999. Time-delayed theory of the Neolithic transition in Europe. *Physical Review Letters* 82(4): 867–870.
- Fort J., Pujol T. and Cavalli-Sforza L. L. 2004. Palaeolithic Populations and Waves of Advance. *Cambridge Archaeological Journal* 14(1): 53–61.
- Fort J., Pujol T. and Vander Linden M. 2012. Modelling the Neolithic Transition in the near east and Europe. *American Antiquity* 77(2): 203–219.
- García Borja, P., Aura Tortosa J. E., Jordá Pardo J. F. and Salazar García D. C. 2014. La cerámica neolítica de la Cueva de Nerja (Málaga, España): salas del Vestíbulo y la Mlna. *Archivo de Prehistoria Levantina XXX: 81–131*.
- Gassin B., Marchand G., Claud E., Guéret C. and Philibert S. 2013. Les lames à coche du second Mésolithique: des outils dédiés au travail des plantes. *Bulletin de la Société préhistorique française* 110(1): 25–46.
- Gkiasta M., Russell T., Shennan S. and Steele J. 2003. Neolithic transition in Europe: The radiocarbon record revisited. *Antiquity* 77(295): 45–62.
- Grimm V., Revilla E., Berger U., Jeltsch F., Mooij W. M., Railsback S. F., Thulke H.-H., Weiner J., Wiegand T. and DeAngelis D. L. 2005. Pattern-Oriented Modelling of Agent-Based Complex Systems: Lessons from Ecology. *Science* 310(5750): 987–991. doi:10.1126/science.1116681
- Grollemund R., Branford S., Bostoen K., Meade A., Venditti C. and Pagel M. 2015. Bantu expansion shows that habitat alters the route and pace of human dispersals. *Proceedings of the National Academy of Sciences* 112(43): 13296–13301. doi:10.1073/pnas.1503793112
- Gronenborn D. 2009. Climate fluctuations and trajectories to complexity in the Neolithic towards a theory. *Documenta Praehistorica* 36: 97–110.
2010. Climate, Crises, and the neolithisation of Central Europe between IRD-events 6 and 4. In D. Gronenborn, J. Petrasch (eds.), *The Spread of the Neolithic to central Europe*. International Symposium, Mainz 24 June – 26 June 2005. Verlag des Römisch-Germanischen Zentralmuseums. Mainz: 61–81.
- Hägerstrand T. 1965. A Monte Carlo Approach to Diffusion. *European Journal of Sociology/Archives Européennes de Sociologie* 6: 43–67.
- Hijmans R. J., Cameron S. E., Parra J. L., Jones P. G. and Jarvis A. 2005. Very high resolution interpolated climate surfaces for global land areas. *International Journal of Climatology* 25: 1965–1978.
- Isern N., Fort J., Carvalho A. F., Gibaja Bao J. F. and Ibáñez Estévez J. J. 2014. The Neolithic Transition in the Iberian Peninsula: Data Analysis and Modeling. *Journal of Archaeological Method and Theory* 21: 447–460.

- Kennett D. J., Winterhalder B. (eds.) 2006. *Behavioral ecology and the transition to agriculture*. University of California Press. Berkeley.
- Kozłowski S. K. 2009. Mapping the European Mesolithic. In S. McCartan, R. Schulting, G. Warren and P. Woodman (eds.), *Mesolithic Horizons*. Papers presented at the Seventh International Conference on the Mesolithic in Europe, Belfast 2005. Vol. 1. Oxbow Books. Oxford: 20–26.
- Lake M. W. 2014. Trends in Archaeological Simulation. *Journal of Archaeological Method and Theory* 21(2): 258–287. doi:10.1007/s10816-013-9188-1
2015. Explaining the past with ABM: on modelling philosophy. In G. Wurzer, K. Kowarik and H. Reschreiter (eds.), *Agent-Based Modelling and Simulation in Archaeology*. *Advances in Geographic Information Science*. Springer. Berlin.
- López Bellido L. 1991. *Cultivos herbáceos. Vol. 1. Cereales*. Mundi-Prensa. Madrid.
- Marchand G., Perrin T. 2015. Why this revolution? Explaining the major technical shift in Southwestern Europe during the 7th millennium cal. BC. *Quaternary International*. doi:http://dx.doi.org/10.1016/j.quaint.2015.07.059
- Martins H., Oms F. X., Pereira L., Pike A. W., Rowsell K. and Zilhão J. 2015. Radiocarbon dating the beginning of the Neolithic in Iberia: New results, new Problems. *Journal of Mediterranean Archaeology* 28(1): 105–131.
- McClure S. B., Jochim M. and Barton C. M. 2006. Human behavioral ecology, domestic animals, and land use during the transition to agriculture in Valencia Eastern Spain. In D. J. Kennett, B. Winterhalder (eds.), *Behavioral ecology and the transition to agriculture*. University of California Press. Berkeley: 197–216.
- Pardo Gordó S., Bergin S. M., Bernabeu J. and Barton C. M. in press. Alternative stories of agricultural origins: the Neolithic spread in the Iberian peninsula. In O. García Puchol, D. C. Salazar García (eds.), *Times of Neolithic transition along the Western Mediterranean*. Springer.
- Parisi D., Antinucci F., Natale F. and Cecconi F. 2008. Simulating the expansion of farming and the differentiation of European languages. In B. Laks (ed.), *Origin and Evolution of Languages: Approaches, Models, Paradigms*. Equinox Publishing. London: 192–214.
- Pinhasi R., Fort J. and Ammerman A. J. 2005. Tracing the Origin and Spread of Agriculture in Europe. *PLoS Biol* 3 (12): e410.
- Rahmani N. 2003. *Le Capsien typique et le Capsien supérieur: évolution ou contemporanéité: les données technologiques*. Archaeopress. Oxford.
- Railsback S. F., Grimm V. 2012. *Agent-based and Individual-based Modelling: A Practical Introduction*. Princeton University Press. New Jersey.
- Rojo M. A., Garrido Pena R. and García-Martínez de Lagrán I. 2008. La ocupación del Neolítico antiguo del Abrigo de Carlos Álvarez/La Dehesa (Miño de Medinaceli, Soria). In M. S. Hernández Pérez, J. A. Soler Díaz and J. A. López Padilla (eds.), *IV Congreso del Neolítico Peninsular: 27–30 de noviembre de 2006*. Vol. 1. Museo Arqueológico de Alicante. Alicante: 246–251.
- Russell T., Silva F. and Steele J. 2014. Modelling the Spread of Farming in the Bantu-Speaking Regions of Africa: An Archaeology-Based Phylogeography. *PLoS ONE* 9(1): e87854. doi:10.1371/journal.pone.0087854
- Shennan S. 2008. Population Processes and Their Consequences in Early Neolithic Central Europe. In J.-P. Bocquet-Appel, O. Bar-Yosef (eds.), *The Neolithic Demographic Transition and its Consequences*. Springer. Netherlands: 315–329.
- Silva F., Stevens C. J., Weisskopf A., Castillo C., Qin L., Bevan A. and Fuller D. Q. 2015. Modelling the Geographical Origin of Rice Cultivation in Asia Using the Rice Archaeological Database. *PLoS ONE* 10(9): e0137024. doi:10.1371/journal.pone.0137024
- Sjögren K.-G. 2011. Cronología radiocarbónica de las tumbas megalíticas escandinavas. *Menga M01*: 114–119.
- Smith E. A. 1992. Human Behavioral Ecology. *Evolutionary anthropology* 1: 20–25.
- Smith E. A., Winterhalder B. 2003. Human behavioral ecology. In L. Nadel (ed.), *Encyclopedia of Cognitive Science*. Vol. 2. Nature Publishing Group. Londres: 377–385.
- Soares A. M. M., Dias, J. M. A. 2006. Coastal upwelling and radiocarbon-evidence for temporal fluctuations in ocean reservoir effect off Portugal during the Holocene. *Radiocarbon* 48(1): 45–60.
- Steele J. 2009. Human Dispersals: Mathematical Models and the Archaeological Record. *Human Biology* 81(2–3): 121–140.
- Utrilla Miranda M. P., Montes Ramírez L. 2009. *El mesolítico geométrico en la Península Ibérica*. Zaragoza: Universidad de Zaragoza. Marchand.

Van Andel T., Runnels C. 1995. The earliest farmers in Europe. *Antiquity* 69: 481–500.

Van Klinken G. 1999. Bone collagen quality indicators for palaeodietary and radiocarbon measurements. *Journal of Archaeological Science* 26: 687–695.

Wilensky U. 1999. *NetLogo*. Center for Connected Learning and Computer-Based Modelling, Northwestern University, Evanston, IL. <http://ccl.northwestern.edu/netlogo/docs/>

Wood R. 2015. From revolution to convention: the past, present and future of radiocarbon dating. *Journal of Archaeological Science* 56: 61–72.

Zilhão J. 1993. The spread of agro-pastoral economies across Mediterranean Europe: a view from the far west. *Journal of Mediterranean Archaeology* 6(1): 5–63.

2001. Radiocarbon evidence for maritime pioneer colonization at the origins of farming in west Mediterranean Europe. *Proceedings of the National Academy of Sciences* 98(24): 14180–14185.

2011. Time Is On My Side. In A. Hadjikoimis E. Robinson and S. Viner (eds.), *The dynamics of neolithisation in Europe. Studies in honour of Andrew Sherratt*. Oxbow Books, Oxford: 46–65.

2014. Early prehistoric navigation in the Western Mediterranean: Implications for the Neolithic transition in Iberia and the Maghreb. *Eurasian Prehistory* 11(1–2): 185–200.

∴

Appendix

Tab. 2. Sites and radiocarbon dates used to evaluate model experiment results. All dates are given as calibrated BP. N: Neolithic; M: Mesolithic; S: short taxa; D: domestic taxa. ** Radiocarbon dates used in the audited experiment in this work.

| Site | Period | Code lab | Type | Sample | Level | BP | SD | CalBP smean | Reference |
|--------------------------|--------|------------|------|----------------------------|----------------|------|----|----------------|----------------------|
| Abric de la Falguera** | N | Beta142289 | D | Seed (<i>Triticum</i>) | UE 2051b | 6510 | 80 | 7407 | Bernabeu et al. 2015 |
| Almonda | N | OxA9288 | S | Bone (Stag) | I | 6445 | 45 | 7373 | Bernabeu et al. 2015 |
| Alto de Rodilla | N | CS1C1967 | S | Bone (Human) | II | 6171 | 55 | 7082 | Bernabeu et al. 2015 |
| Arenaza | N | OxA7157 | D | Bone (<i>Bos taurus</i>) | IC2 | 6040 | 75 | 6889 | Bernabeu et al. 2015 |
| Atxoste | N | GrA9789 | S | Bone | III b | 6220 | 60 | 7132 | Bernabeu et al. 2015 |
| Balma Margineda** | N | Beta352681 | S | Fruit (Hazelnut) | III b | 6630 | 80 | 7518 | Martins et al. 2015 |
| Benàmer | N | CNA539 | S | Pollen | II | 6575 | 50 | 7491 | Bernabeu et al. 2015 |
| Ca l'Estrada | N | Poz10391 | S | Bone (human) | SF501 | 5740 | 40 | 6555 | Bernabeu et al. 2015 |
| Cabranosa | N | Sac1321 | S | Shell (<i>Mytilus</i>) | fireplace | 6550 | 70 | 7490 | Bernabeu et al. 2015 |
| Caldeirao | N | OxA1035 | D | Bone (<i>Ovis</i>) | NA II | 6330 | 80 | 7290 | Bernabeu et al. 2015 |
| Camp Colomer de Jubert** | N | Beta325686 | D | Seed (<i>Hordeum</i>) | Pit FS 29 | 5630 | 40 | 6409 | Martins et al. 2015 |
| Can Roqueta | N | CR | S | Bone | CR11-173 | 6400 | 50 | 7345 | Bernabeu et al. 2015 |
| Can Sadurní ** | N | OxA15488 | D | Seed (<i>Triticum</i>) | Layer 18 | 6421 | 34 | 7367 | Bernabeu et al. 2015 |
| Cariguella | N | Pta9163 | S | Bone (Human) | CIV II 2 | 6260 | 20 | 7207 | Bernabeu et al. 2015 |
| Carrascal | N | Beta276401 | D | Bone (<i>Bos taurus</i>) | NA level | 6280 | 40 | 7214 | Bernabeu et al. 2015 |
| Casa da Moura | N | TO953 | S | Bone (Human) | Ia | 5990 | 60 | 6820 | Bernabeu et al. 2015 |
| Casa Montero | N | Beta295152 | D | Bone (<i>Ovis</i>) | Pit 15267 | 6200 | 40 | 7093 | Bernabeu et al. 2015 |
| Castelo Belinho | N | Sac2031 | S | Bone (Human) | Structure 1 | 5790 | 70 | 6582 | Bernabeu et al. 2015 |
| Cerro Virtud | N | OxA6714 | S | Bone (Human) | Lev. 6 (B3,30) | 6030 | 55 | 6870 | Bernabeu et al. 2015 |
| Chaves | N | GrA38022 | D | Bone (<i>Ovis</i>) | Ib | 6580 | 35 | 7468 | Bernabeu et al. 2015 |
| Chaves ** | N | GrA28341 | S | Fruit (Acorn) | Ib | 6380 | 40 | 7315 | Baldellou 2011 |
| Cingle del Mas Cremat ** | N | Beta232340 | S | Seed (<i>Sorbus</i> sp.) | IIIb | 6020 | 50 | 6862 | Bernabeu et al. 2015 |
| Codella | N | Beta221900 | D | Bone (<i>Ovis</i>) | – | 5720 | 60 | 6530 | Bernabeu et al. 2015 |

| Site | Period | Code lab | Type | Sample | Level | BP | SD | CalBP smean | Reference |
|---------------------------|--------|-------------|------|----------------------------|---------------|------|-----|----------------|-----------------------|
| Costamar | N | OxA23578 | D | Bone (<i>Bos</i>) | UE 40102 | 5995 | 38 | 6838 | Bernabeu et al. 2015 |
| Costamar ** | N | UCIAMS60738 | D | Seed (<i>Triticum</i>) | UE 13002 | 5965 | 25 | 6792 | Flors 2009 |
| Cova Avellaner | N | UBAR109 | S | Bone (Human) | 3A | 5830 | 100 | 6622 | Bernabeu et al. 2015 |
| Cova Colomera ** | N | OxA-23634 | D | Seed (<i>Triticum</i>) | CE 14 | 6170 | 30 | 7086 | Bernabeu et al. 2015 |
| Cova de la Sarsa ** | N | OxA26076 | D | Bone (<i>Ovis</i>) | - | 6506 | 32 | 7402 | Bernabeu et al. 2015 |
| Cova de les Cendres | N | Beta239377 | D | Bone (<i>Ovis</i>) | H19 | 6510 | 40 | 7406 | Bernabeu et al. 2015 |
| Cova de les Cendres ** | N | GifA101360 | D | Seed (<i>Triticum</i>) | H19 | 6490 | 90 | 7396 | Bernabeu, Molina 2009 |
| Cova de l'Or | N | UCIAMS66316 | D | Bone (<i>Ovis</i>) | VI a | 6475 | 25 | 7381 | Bernabeu et al. 2015 |
| Cova de l'Or ** | N | OxA10191 | D | Seed (<i>Triticum</i>) | VI a | 6310 | 70 | 7239 | Martí 2011 |
| Cova de Sant Llorenç ** | N | Beta299597 | D | Seed (<i>Triticum</i>) | II | 6160 | 40 | 7067 | Oms 2014 |
| Cova del Toll ** | N | OxA26070 | D | Bone (<i>Ovis</i>) | IIb | 6425 | 35 | 7368 | Bernabeu et al. 2015 |
| Cova dels Trocs ** | N | OxA26070 | D | Seed (<i>Triticum</i>) | I | 6080 | 40 | 6942 | Rojo et al. 2013 |
| Cova den Pardo | N | Beta231879 | D | Bone (<i>Ovis-Capra</i>) | VIII | 6610 | 40 | 7513 | Bernabeu et al. 2015 |
| Cova Font Major | N | Beta317705 | D | Bone (<i>Ovis</i>) | Ig | 6310 | 40 | 7224 | Bernabeu et al. 2015 |
| Cova Foradada | N | Beta248524 | D | Bone (<i>Ovis</i>) | Ic | 6200 | 40 | 7093 | Bernabeu et al. 2015 |
| Cova Fosca d'Ebo ** | N | OxA26047 | D | Bone (<i>Ovis</i>) | II z | 6413 | 33 | 7364 | Bernabeu et al. 2015 |
| Cova Gran ** | N | Beta265982 | S | Seed (acorn) | Eg | 6020 | 50 | 6862 | Bernabeu et al. 2015 |
| Cova Sant Martí | N | Beta166467 | S | Bone (Human) | UE206 | 5740 | 40 | 6555 | Bernabeu et al. 2015 |
| Cueva del Toro ** | N | Beta341132 | D | Seed (<i>Triticum</i>) | IV | 6150 | 30 | 7063 | Socas, Camalich 2013 |
| Cueva de la Higuera | N | Beta166230 | S | Bone | II | 6250 | 60 | 7144 | Bernabeu et al. 2015 |
| Cueva de los Mármoles **N | | Wk25171 | D | Seed (<i>Hordeum</i>) | N1 D2 | 6198 | 31 | 7094 | Bernabeu et al. 2015 |
| C. Murciélagos (Alb.) ** | N | CSIC1133 | S | Charcoal (<i>Stipa</i>) | - | 6086 | 45 | 7013 | Bernabeu et al. 2015 |
| C. Murciélagos (Zuh.) ** | N | GrN6639 | D | Seed (<i>Cereal</i> sp.) | C | 6025 | 45 | 6865 | Bernabeu et al. 2015 |
| Cueva de Nerja | N | Beta131577 | D | Bone (<i>Ovis</i>) | IV | 6590 | 40 | 7496 | Bernabeu et al. 2015 |
| El Barranquet | N | Beta221431 | D | Bone (<i>Ovis</i>) | UE 79 | 6510 | 50 | 7406 | Bernabeu et al. 2015 |
| El Cavet ** | N | OxA26061 | D | Seed (<i>Triticum</i>) | UE 2014 | 6536 | 36 | 7451 | Oms 2014 |
| El Congosto | N | KIA27582 | S | Bone (Human) | - | 6015 | 50 | 6860 | Bernabeu et al. 2015 |
| El Mirador ** | N | Beta208134 | D | Seed (<i>Triticum</i>) | MIR 23 | 6300 | 50 | 7220 | Bernabeu et al. 2015 |
| El Mirón ** | N | GX309010 | D | Seed (<i>Cereal</i> sp.) | Trench 303.3 | 5550 | 40 | 6348 | Bernabeu et al. 2015 |
| El Tonto | N | Beta317251 | D | Bone (<i>Ovis</i>) | - | 6230 | 30 | 7138 | Bernabeu et al. 2015 |
| Fuente Celada | N | UGA75665 | S | Bone (Human) | H62-UE622 | 6120 | 30 | 7048 | Bernabeu et al. 2015 |
| Gruta do Correo-Mor | N | Sac1717 | S | Bone (Human) | - | 6330 | 60 | 7246 | Bernabeu et al. 2015 |
| Hostal Guadalupe | N | Wk25167 | D | Bone (<i>Ovis-Capra</i>) | - | 6249 | 30 | 7205 | Bernabeu et al. 2015 |
| Hostal Guadalupe | N | Wk25169 | S | Bone (Human) | - | 6298 | 30 | 7220 | Bernabeu et al. 2015 |
| Kobaederra ** | N | AA29110 | D | Seed (<i>Cereal</i> sp.) | IV | 5375 | 90 | 6150 | Bernabeu et al. 2015 |
| La Draga | N | Beta278255 | D | Bone (<i>Ovis-Capra</i>) | I | 6270 | 40 | 7210 | Bernabeu et al. 2015 |
| La Draga ** | N | OxA20233 | D | Seed (<i>Triticum</i>) | I | 6179 | 33 | 7080 | Bosh, Tarrús 2011 |
| La Lampara ** | N | UtC13346 | D | Seed (<i>Triticum</i>) | Structure 1 | 6280 | 50 | 7214 | Bernabeu et al. 2015 |
| La Lampara | N | KIA21347 | S | Bone | Structure 18 | 6407 | 34 | 7360 | Bernabeu et al. 2015 |
| La Paleta | N | Beta223091 | D | Bone (<i>Ovis</i>) | Structure 175 | 5850 | 40 | 6685 | Bernabeu et al. 2015 |
| La Paleta | N | Beta223092 | D | Seed (<i>Cerealia</i>) | Structure 219 | 6660 | 60 | 7535 | Bernabeu et al. 2015 |
| La Revilla del Campo | N | KIA21356 | D | Bone (<i>Ovis-Capra</i>) | Structure 4 | 6355 | 30 | 7286 | Bernabeu et al. 2015 |
| La Revilla del Campo | N | KIA21358 | S | Bone | Structure 14 | 6365 | 36 | 7333 | Bernabeu et al. 2015 |
| La Revilla del Campo ** | N | UtC13295 | D | Seed (<i>Triticum</i>) | Structure 12 | 6313 | 48 | 7242 | Rojo et al. 2008 |
| La Vaquera ** | N | GrA8241 | S | Fruit (acorn) | UE 98 | 6080 | 70 | 6976 | Bernabeu et al. 2015 |
| Les Guixeres ** | N | OxA26068 | D | Bone (<i>Ovis</i>) | A | 6655 | 45 | 7538 | Bernabeu et al. 2015 |
| Los Cascajos ** | N | Ua24427 | D | Seed (<i>Cereal</i> sp.) | Structure 516 | 6250 | 50 | 7145 | Bernabeu et al. 2015 |
| Los Castillejos ** | N | Ua36215 | D | Seed (<i>Cereal</i> sp.) | I | 6310 | 45 | 7223 | Bernabeu et al. 2015 |
| Los Gitanos | N | AA29113 | S | Bone | A3 | 5945 | 55 | 6764 | Bernabeu et al. 2015 |
| Los Husos I | N | Beta161182 | S | Bone | XVI | 6240 | 60 | 7141 | Bernabeu et al. 2015 |

| Site | Period | Code lab | Type | Sample | Level | BP | SD | CalBP smean | Reference |
|-----------------------|--------|--------------|------|---------------------------------|------------------|------|-----|----------------|--------------------------------------|
| Los Husos II | N | Beta221640 | S | Bone | VII | 6050 | 40 | 6878 | Bernabeu et al. 2015 |
| Marizulo | N | Ua-4818 | S | Bone (Human) | I | 5285 | 65 | 6067 | Bernabeu et al. 2015 |
| Mas d'Is ** | N | Beta162092 | D | Seed (<i>Hordeum</i>) | House 2 | 6600 | 50 | 7500 | Bernabeu et al. 2015 |
| Molino de Arriba | N | KIA41450 | S | Bone (Human) | UE 202 | 6120 | 30 | 7048 | Bernabeu et al. 2015 |
| Peña Larga | N | Beta242783 | D | Bone (Ovis/Capra) | IV | 6720 | 40 | 7570 | Bernabeu et al. 2015 |
| Pico Ramos ** | N | Ua3051 | D | Seed (<i>Hordeum</i>) | IV | 5370 | 40 | 6151 | Bernabeu et al. 2015 |
| Plaza Vila de Madrid | N | Beta18271 | S | Bone (Human) | – | 6440 | 40 | 7373 | Bernabeu et al. 2015 |
| Portalón | N | Beta222339 | S | Bone | Ng north | 6100 | 50 | 7021 | Bernabeu et al. 2015 |
| Prazo | N | GrN26404 | S | Charcoal (<i>Arbustus</i> u.) | SVII-UE 3 | 5630 | 25 | 6400 | Bernabeu et al. 2015 |
| Roca Chica | N | Wk27462 | D | Bone (Ovis) | – | 6234 | 30 | 7140 | Bernabeu et al. 2015 |
| Sant Pau del Camp | N | Beta236174 | S | Bone | Trench 1 | 6290 | 50 | 7216 | Bernabeu et al. 2015 |
| Senhora das Lapas | N | ICEN805 | S | Bone (Human) | Layer 3 | 6100 | 70 | 7020 | Bernabeu et al. 2015 |
| Serrat del Pont | N | Beta172521 | S | Bone (<i>Sus scrofa</i>) | III | 6470 | 40 | 7379 | Bernabeu et al. 2015 |
| Tossal de les Basses | N | Beta232484 | D | Seed | UE34 | 5950 | 50 | 6787 | Bernabeu et al. 2015 |
| Vale Boi | N | OxA13445 | D | Bone (Ovis-Capra) | C II | 6042 | 34 | 6875 | Bernabeu et al. 2015 |
| Vale Boi | N | Wk17842 | S | Bone (wildlife) | C II | 6095 | 40 | 7016 | Bernabeu et al. 2015 |
| Ventana | N | Beta166232 | D | Bone (Ovis) | II lower | 6350 | 40 | 7328 | Bernabeu et al. 2015 |
| Abric de la Falguera | M | AA59519 | S | Charcoal (bract) | VIII | 7526 | 44 | 8352 | Martí et al. 2009 |
| Aizpea | M | GrN16620 | S | Bone | I (b base) | 7790 | 70 | 8571 | Utrilla et al. 2009 |
| Atxoste | M | GrA13469 | S | Bone | IV | 7480 | 50 | 8299 | Utrilla et al. 2009 |
| Benámer | M | CNA680 | S | Pollen | UE2213 | 7490 | 50 | 8310 | Torregrosa et al. 2011 |
| Botiquería dels Moros | M | GrA13265 | S | Bone (<i>Cervus elaphus</i>) | 2 | 7600 | 50 | 8403 | Utrilla et al. 2009 |
| Cabeço da Amoreira | M | TO11819R | S | Bone (Human) | Burial CAM 00 01 | 7300 | 80 | 8113 | Bicho et al. 2011 |
| Cabeço da Arruda | M | Beta127451 | S | Bone (Human) | Skeleton 6 | 7550 | 100 | 8355 | Carvalho 2010 |
| Cabeço das Amoreiras | M | Beta125110 | S | Bone (Human) | Skeleton 5 | 7230 | 40 | 8042 | Carvalho 2010 |
| Costa do Pereiro | M | Wk17026 | S | Bone (Deer) | c1b | 7327 | 42 | 8118 | Carvalho 2010 |
| Cpva da Onça | M | Beta127448 | S | Bone (Human) | – | 7140 | 40 | 7966 | Carvalho 2010 |
| Cueva de la Cocina | M | UCIAMS145348 | S | Bone (<i>Capra pyrenaica</i>) | Sector 1941 c16 | 7905 | 40 | 8720 | In this work |
| Cueva de Nerja | M | GifA102010 | S | Seed (pine nut) | NV3 (IIIc) | 7610 | 90 | 8417 | Aura et al. 2013 |
| Esplugón | M | Beta306725 | S | Bone | Prof 189 | 7860 | 40 | 8645 | Utrilla, Domingo 2012 |
| Mendandía | M | GrN22743 | S | Bone | III inferior | 7620 | 50 | 8418 | Utrilla et al. 2009 |
| Forcas II | M | Beta250944 | S | Bone | II | 7150 | 40 | 7973 | Utrilla et al. 2009 |
| Casa Corona | M | OxAV239292 | S | Bone (Human) | Burial 2 | 7116 | 32 | 7949 | Fernández López de Pablo et al. 2011 |
| Moita da Sebastiao | M | TO131 | S | Bone (Human) | Skeleton 22 | 7240 | 70 | 8066 | Carvalho 2010 |
| Rambla Legunova | M | GrA61768 | S | Bone | 2 | 7260 | 45 | 8085 | Montes et al. 2015 |
| Tossal de la Roca | M | Gif6898 | S | Bone | I ext. | 7660 | 80 | 8464 | Martí et al. 2009 |
| Vale Boi | M | TO12197 | S | Bone (Human) | Layer 2 (base) | 7500 | 90 | 8307 | Carvalho et al. 2010 |
| Valcervera | M | GrA45763 | S | Bone | b | 7035 | 45 | 7875 | Montes et al. 2015 |